

## **The Monarch's Way Through Hampshire**

**The Monarch's Way is a 625 plus mile footpath which commemorates the route a future King of England King Charles II took in 1651 after his defeat at the Battle of Worcester by Cromwell.**

**It passes through Hampshire for well over 60 miles entering the county from the west just after passing through Middle Winterslow and leaving the county after Rowlands Castle.**

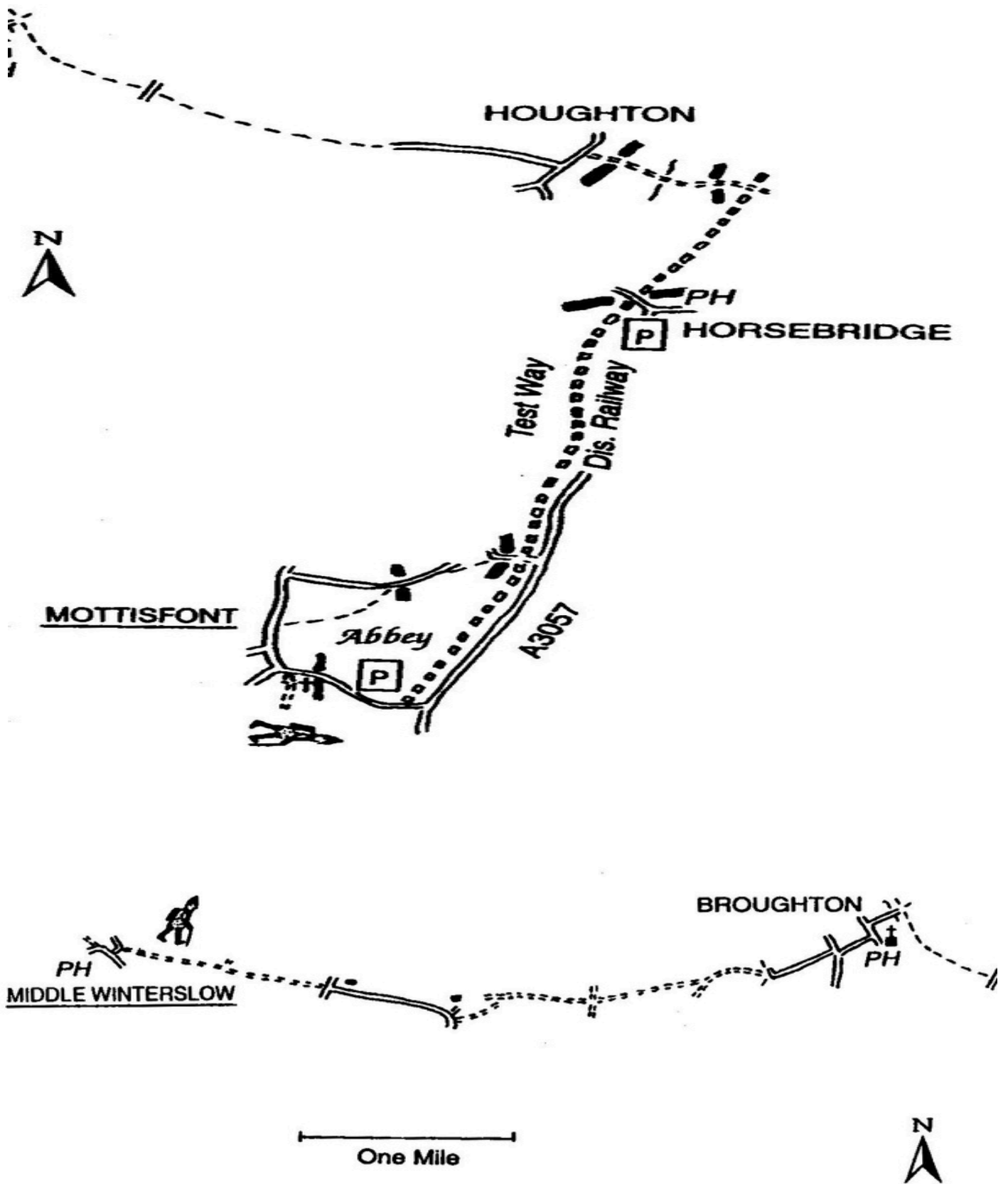
**There are many villages and interesting sites along the route through Hampshire, among them are Broughton, Horsebridge, Mottisfont, Michelmersh, Braishfield, Lower Blackstead, Ampfield, Hursley, Shawford (Just over a mile from Winchester), Twyford, Owslebury, Upham, Middle and Lower Preshaw, Lomer, Beacon Hill, Warnford, Old Winchester Hill, Hambledon, Horndean, Rowlands Castle.**

**The route is shown in the Guide Books where it is broken down into several sections.**

### **Section 53**

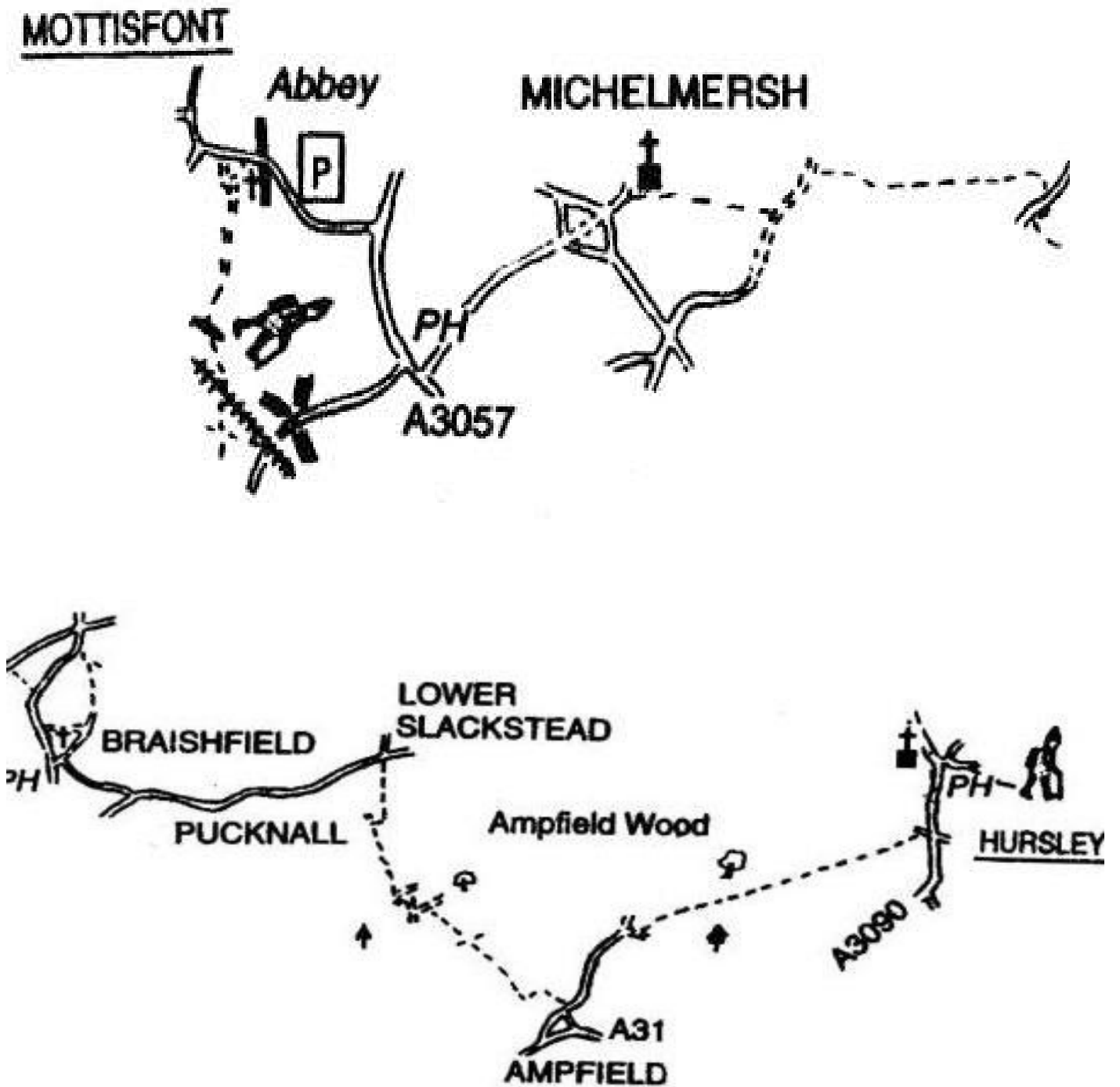
#### **MIDDLE WINTERSLOW to MOTTISFONT**

*12 miles*



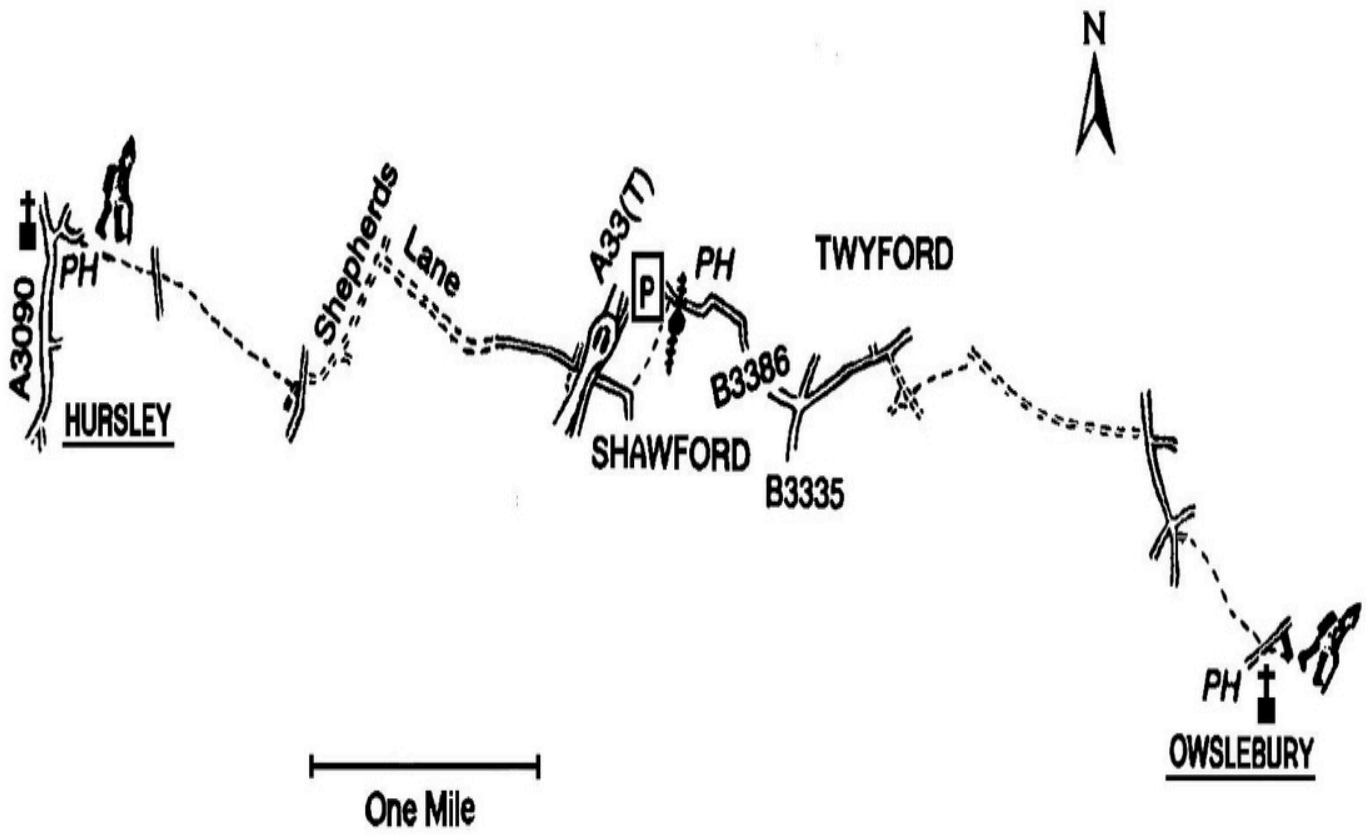
MOTTISFONT to HURSLEY

12 miles



# HURSLEY to OWSLEBURY

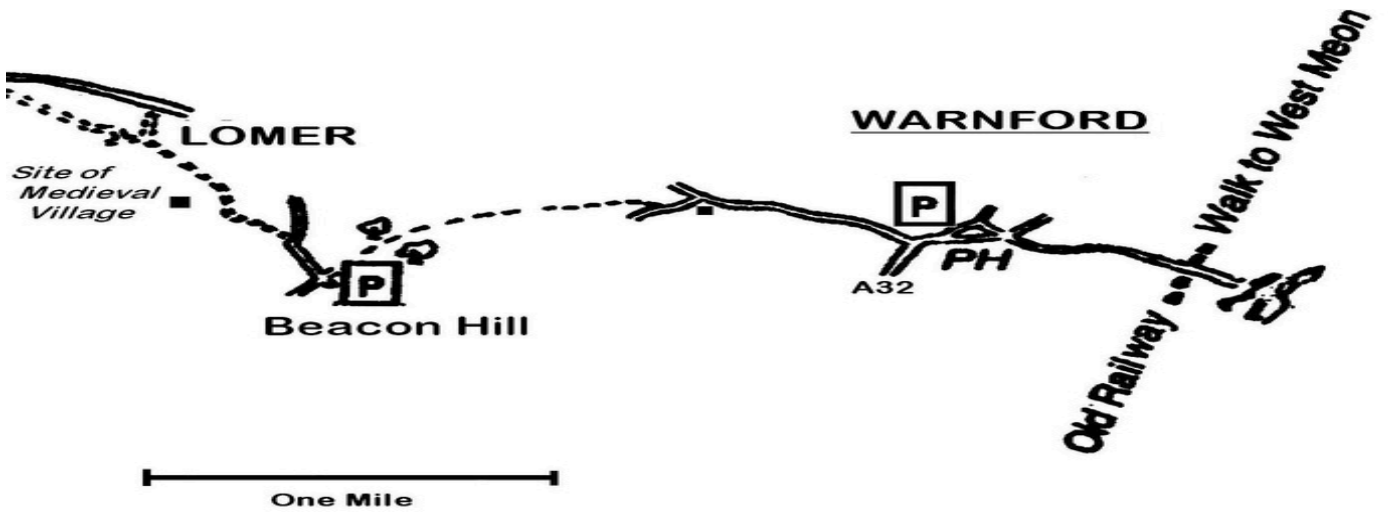
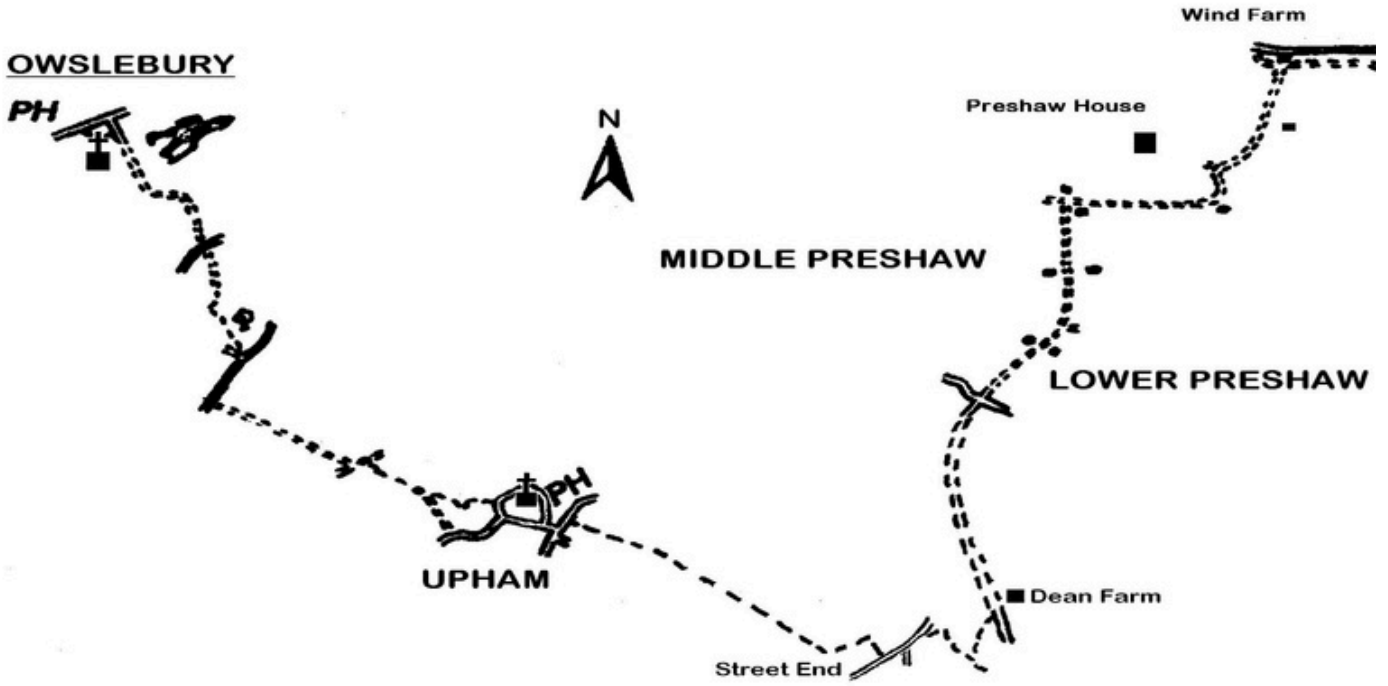
*7 miles*



## Section 56

# OWSLEBURY to WARNFORD

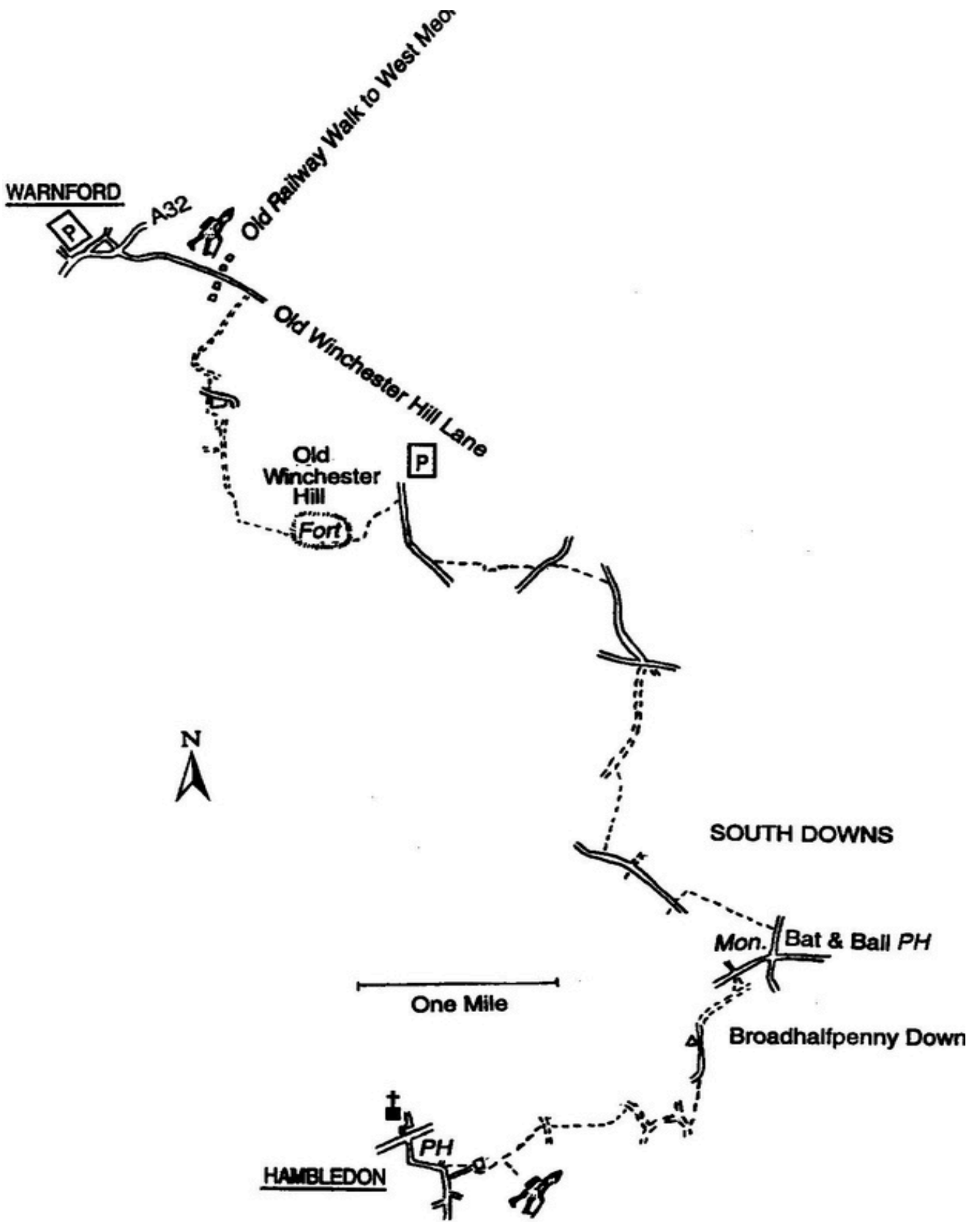
*10 miles*



57

**WARNFORD to HAMBLEDON**

*10 miles*



# HAMBLEDON to ROWLAND'S CASTLE

7 miles

